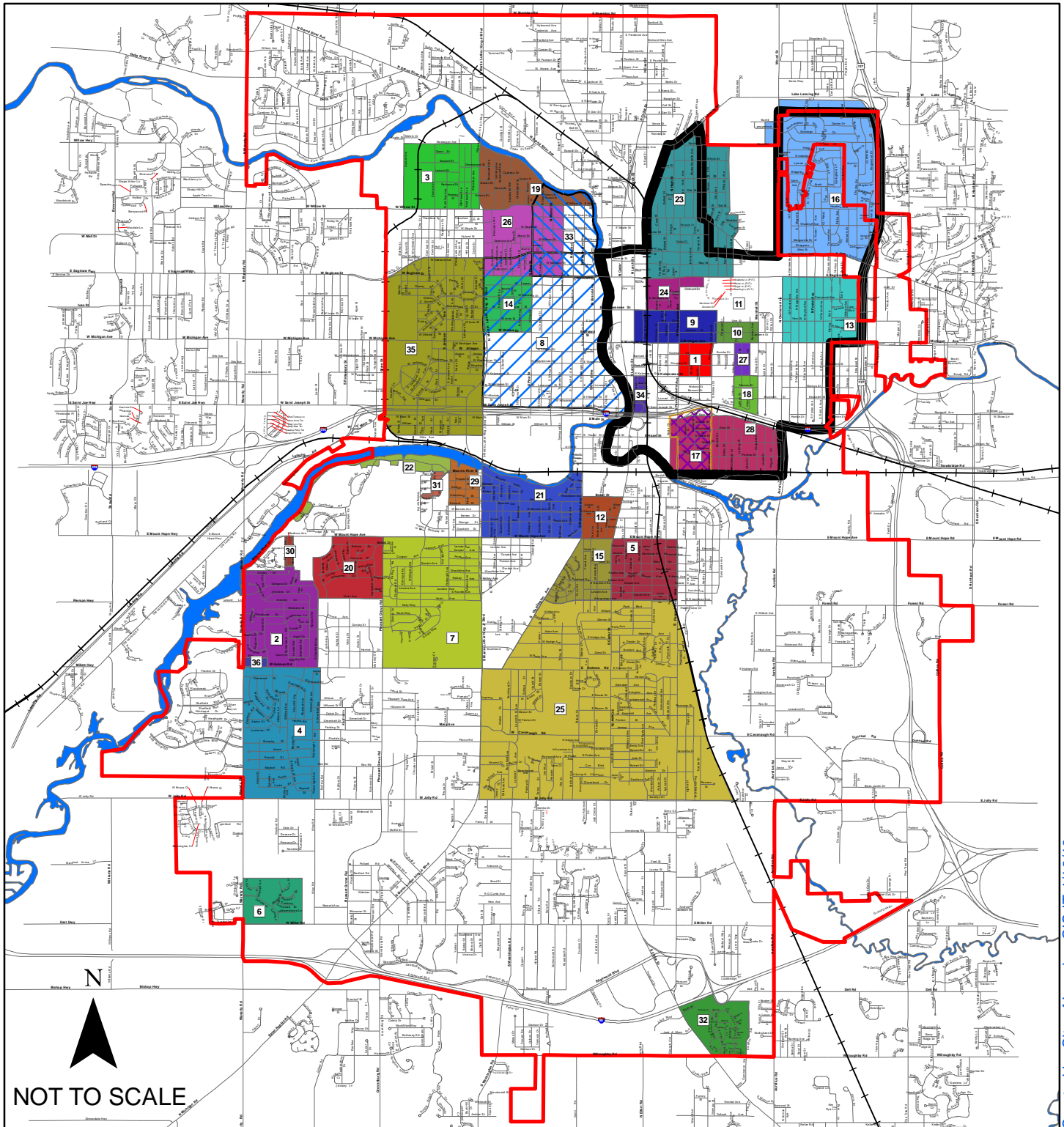


Lansing Neighborhood Organizations



Legend





NEIGHBORHOOD ORGANIZATIONS	8, Downtown Neighborhood Association	16, Groesbeck Area Neighborhood Association	24, Oak Park Neighborhood Association	32, South Lansing Manufactured Homeowners Association
1, Association for the Bingham Community	9, Eastern Neighbors	17, Holmes Street School Community	25, Old Everett Neighborhood Organization	33, Walnut Neighborhood Organization
2, Averill Woods Neighborhood Association	10, Eastfield Neighborhood Association	18, Hunter Park East Residential Organization	26, Old Forest Neighborhood Association	34, We Care Neighborhood Organization
3, Bassett Park Neighborhood Association	11, Eastside Neighborhood Organization	19, Knollwood Willow Neighborhood Association	27, P.L.A.C.E.	35, Westside Neighborhood Association
4, Churchill Downs Community Association	12, Fabulous Acres	20, Lewton Rich Neighborhood Association	28, Potter Walsh Neighborhood Association	36, Wood-Mere Neighborhood Organization
5, Clifford Park Neighborhood	13, Foster Your Neighborhood	21, Moores Park Neighborhood Association	29, Riverside Neighborhood Association	
6, Coachlight Neighborhood Association	14, Genesee Neighborhood Association	22, Moores River Drive Association	30, Riverview Estates Neighbors United	
7, Colonial Village Neighborhood	15, Greencroft Park Neighborhood	23, Northtown Neighborhood Association	31, Sagamore Hills Neighborhood Association	

Association for the Bingham Community



Created by City of Lansing GIS-IT 4/19/10

Legend

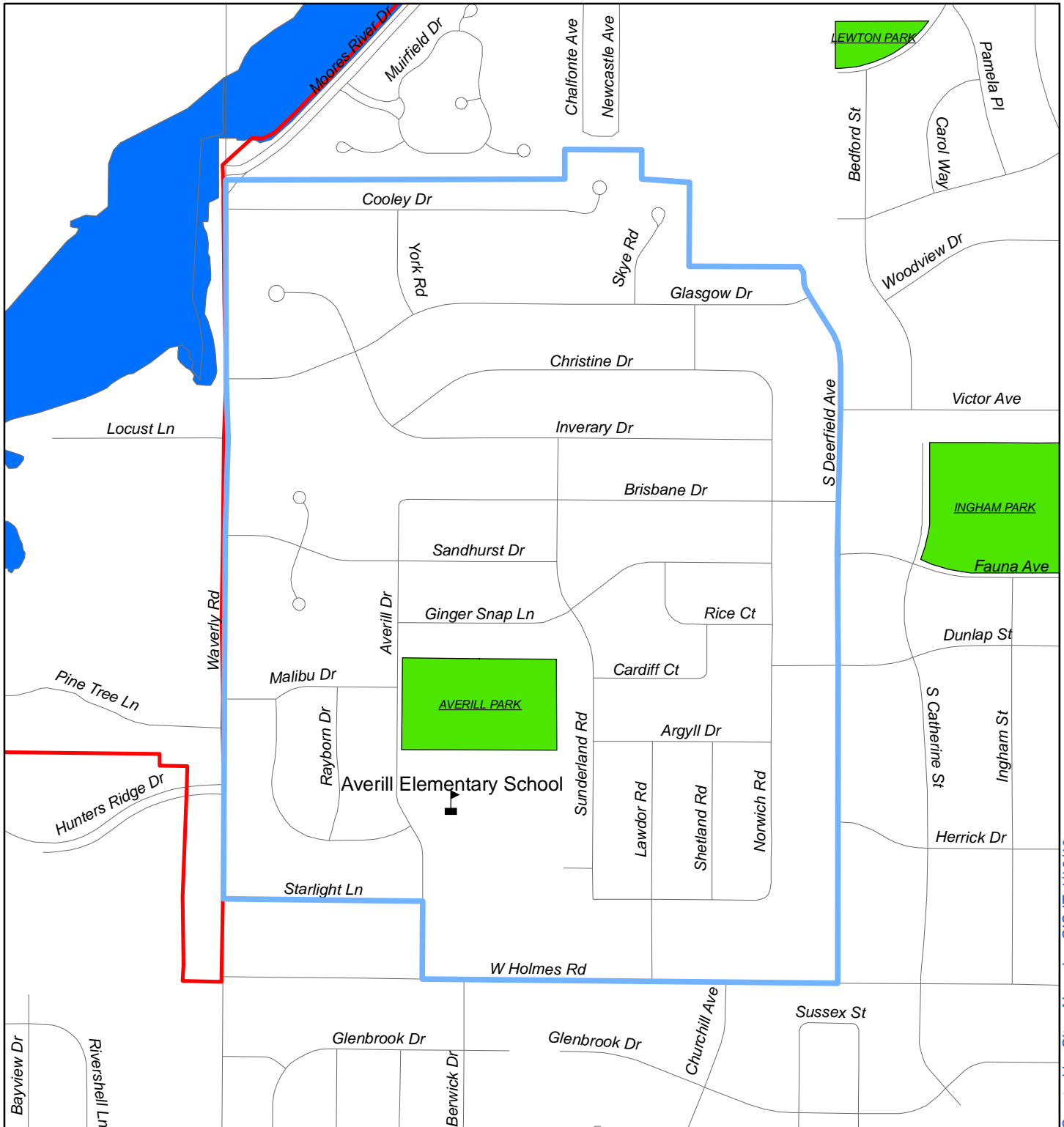
-  Schools
-  Lansing Boundary
-  Parks
-  Rivers



NOT TO SCALE





[Back to Main Map](#)

Averill Woods Neighborhood Association




Created by City of Lansing GIS-IT 4/19/10

Legend

-  Schools
-  Lansing Boundary
-  Parks
-  Rivers

[Back to Main Map](#)







Bassett Park Neighborhood Association




Created by City of Lansing GIS-IT 4/19/10

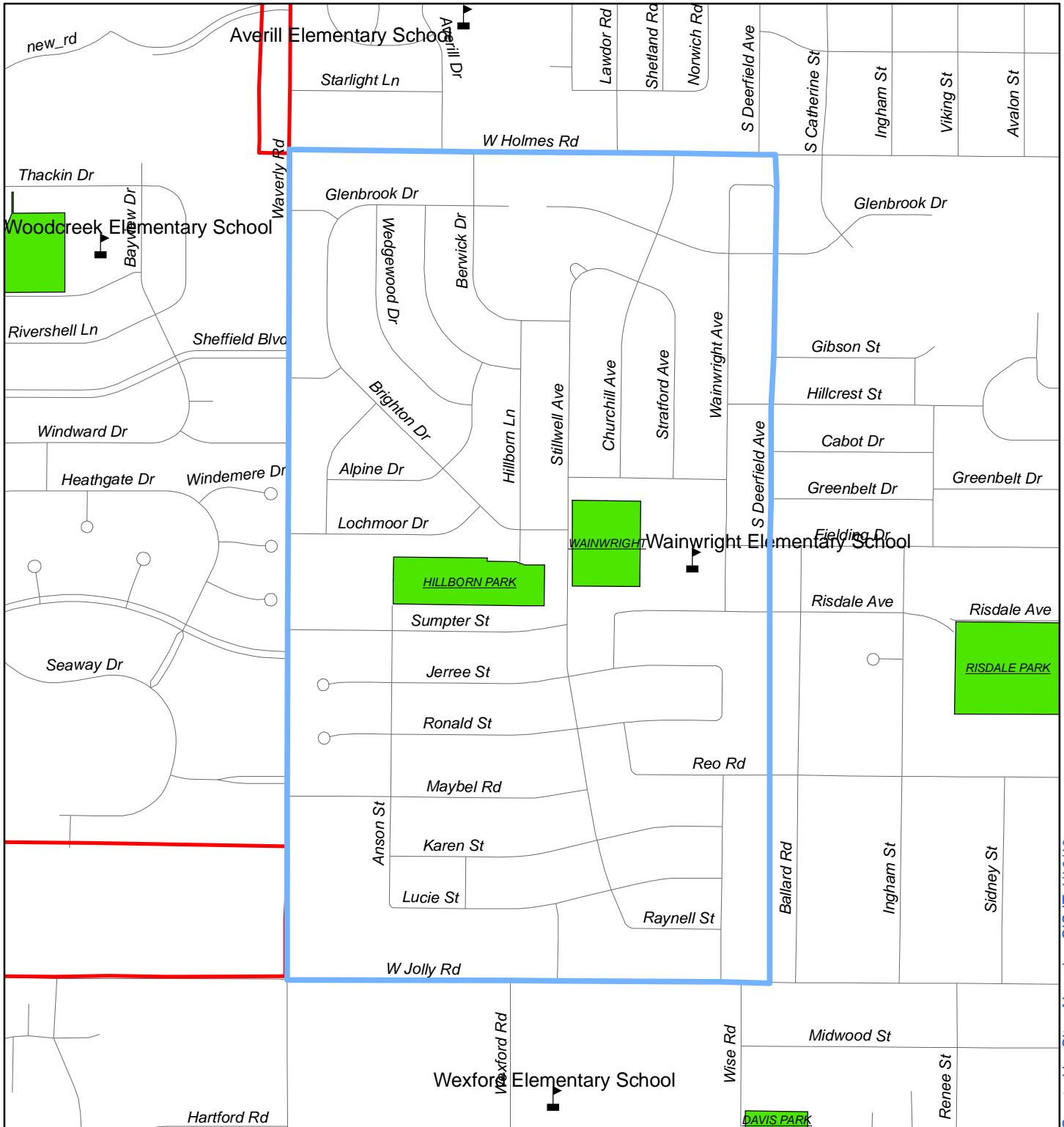
Legend

-  Schools
-  Lansing Boundary
-  Parks
-  Rivers

[Back to Main Map](#)







Churchill Downs Community Association




Created by City of Lansing GIS-IT 4/19/10

Legend

-  Schools
-  Lansing Boundary
-  Parks
-  Rivers

[Back to Main Map](#)







Clifford Park Neighborhood




Created by City of Lansing GIS-IT 4/19/10

Legend

-  Schools
-  Lansing Boundary
-  Parks
-  Rivers

[Back to Main Map](#)






Coachlight Neighborhood Association




Created by City of Lansing GIS-IT 4/19/10

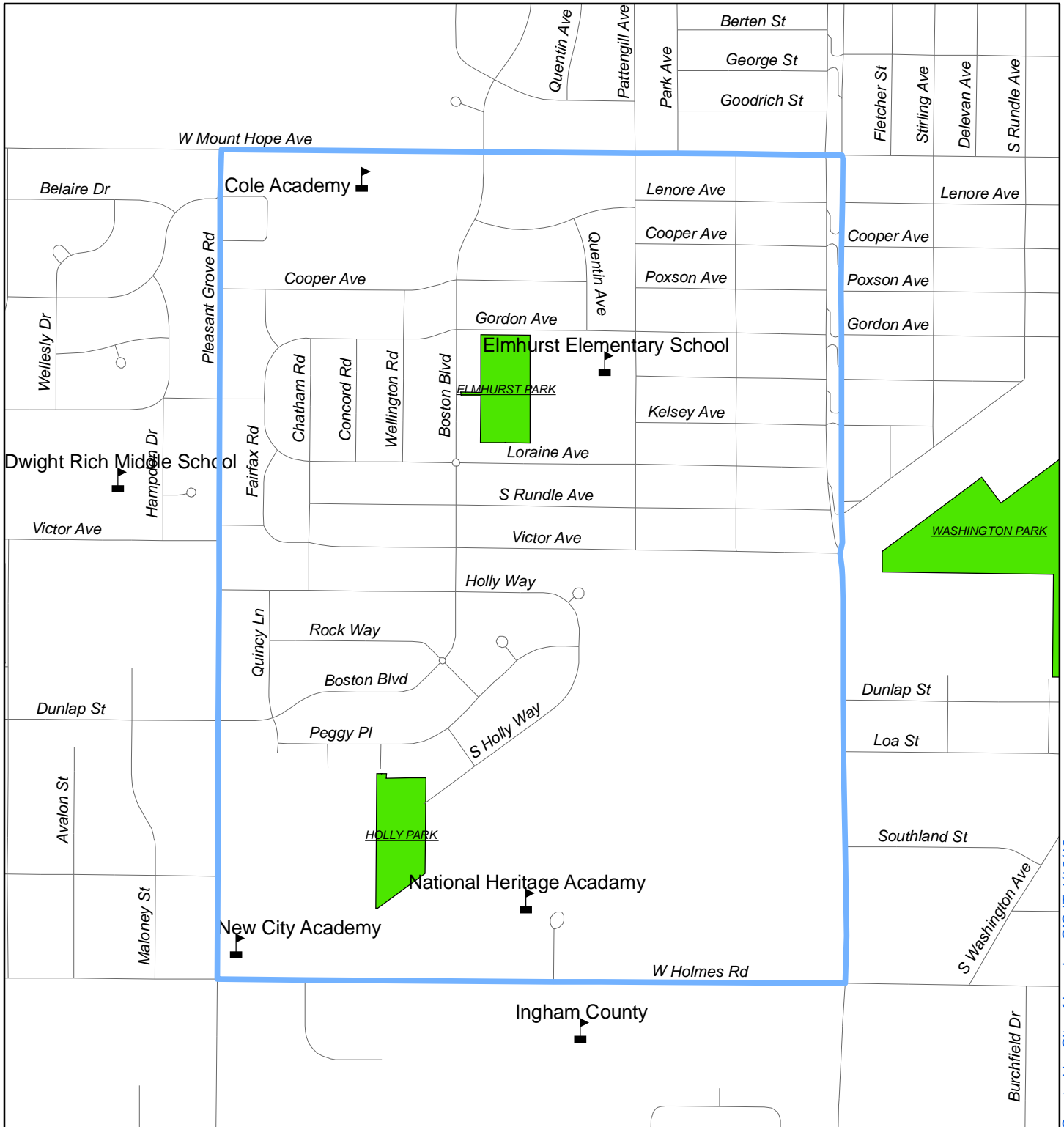
Legend

-  Schools
-  Lansing Boundary
-  Parks
-  Rivers

[Back to Main Map](#)







Colonial Village Neighborhood




Created by City of Lansing GIS-IT 4/19/10

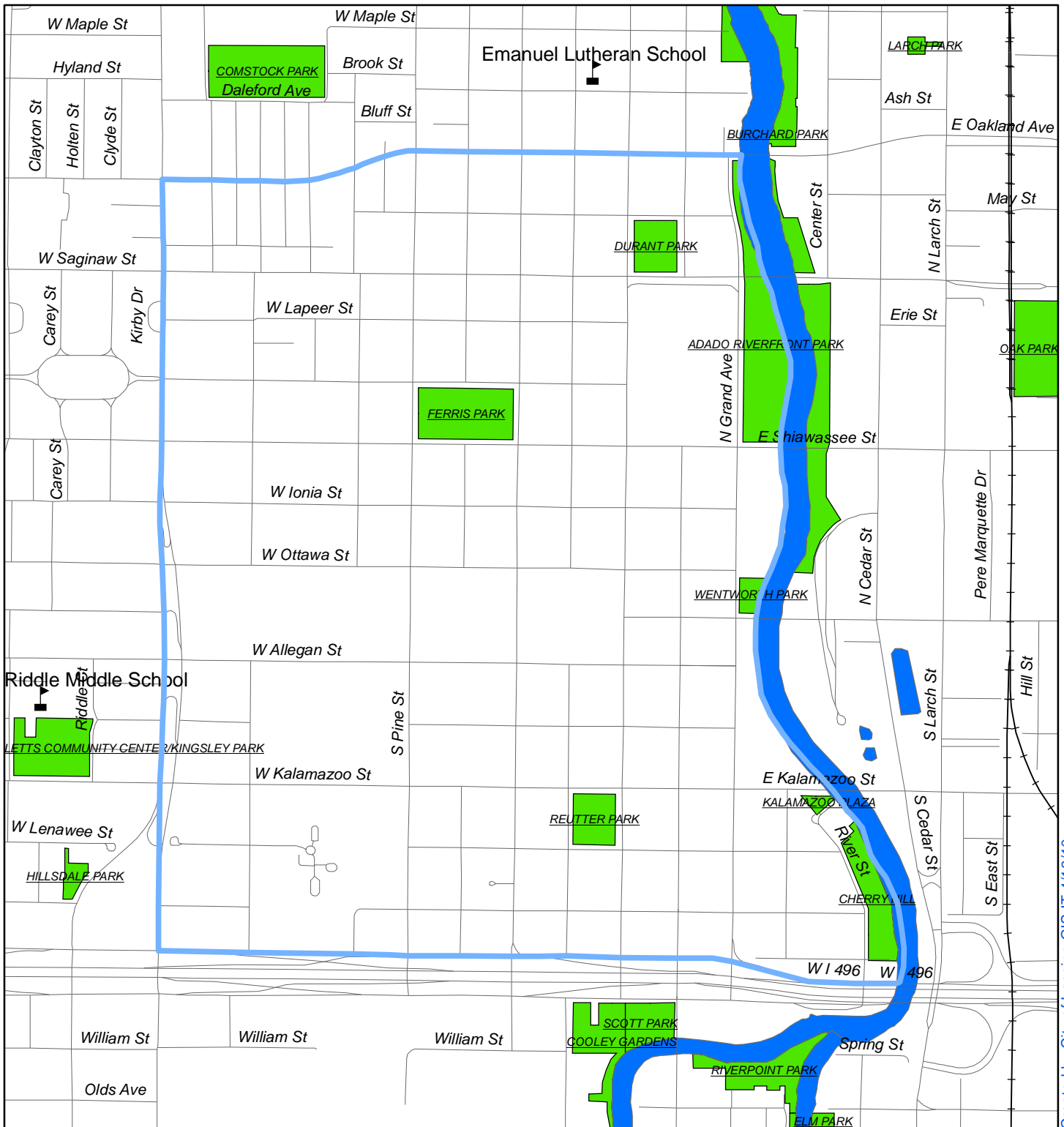
Legend

-  Schools
-  Lansing Boundary
-  Parks
-  Rivers

[Back to Main Map](#)







Downtown Neighborhood Association




Created by City of Lansing GIS-IT 4/19/10

Legend

-  Schools
-  Lansing Boundary
-  Parks
-  Rivers

[Back to Main Map](#)







Eastern Neighbors



Created by City of Lansing GIS-IT 4/19/10

Legend

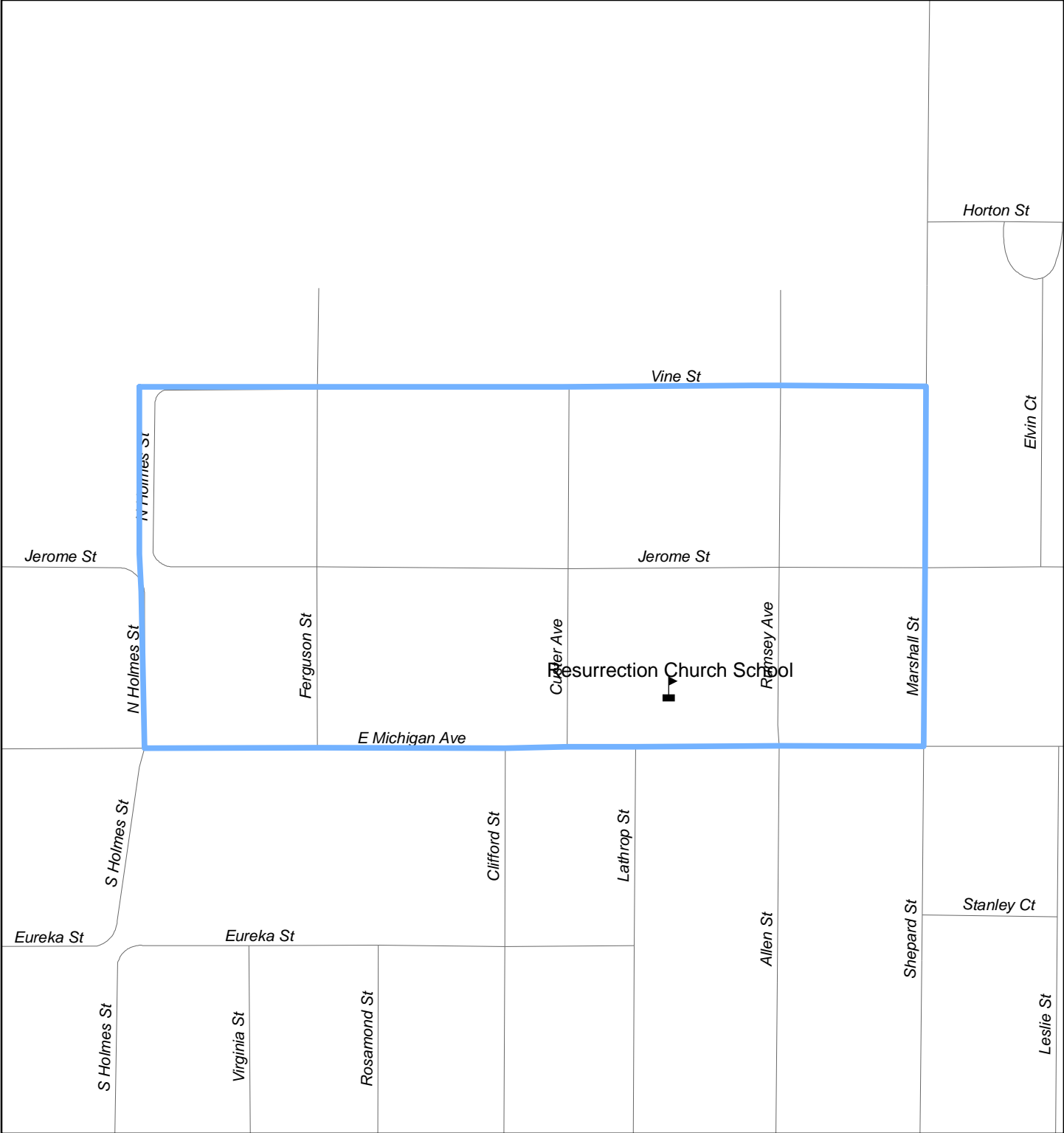
-  Schools
-  Lansing Boundary
-  Parks
-  Rivers



NOT TO SCALE





[Back to Main Map](#)

Eastfield Neighborhood Association




Created by City of Lansing GIS-IT 4/19/10

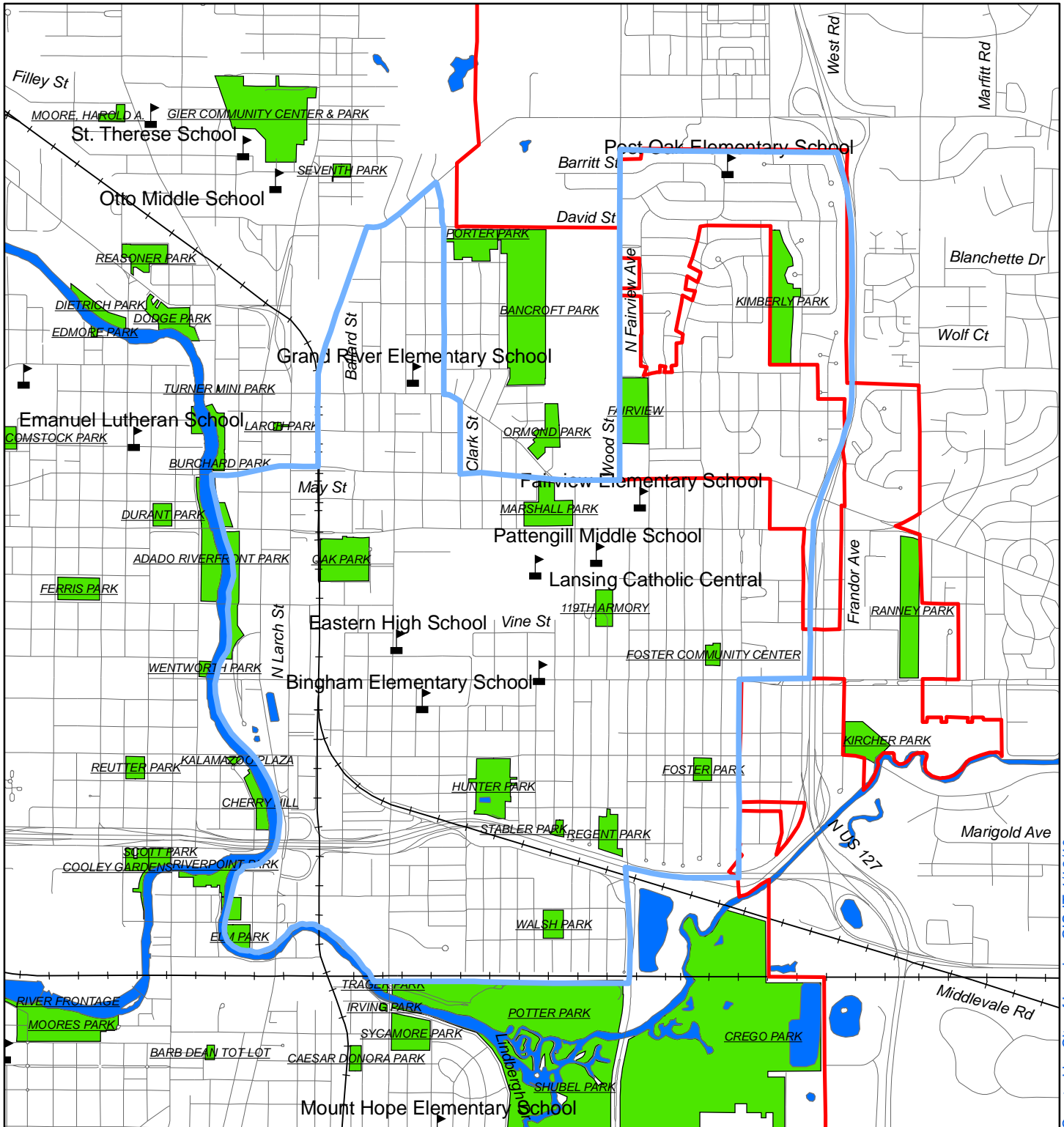
Legend

-  Schools
-  Lansing Boundary
-  Parks
-  Rivers

[Back to Main Map](#)








Eastside Neighborhood Organization



Created by City of Lansing GIS-IT 4/19/10

Legend

-  Schools
-  Lansing Boundary
-  Parks
-  Rivers







[Back to Main Map](#)


Fabulous Acres



Created by City of Lansing GIS-IT 4/19/10

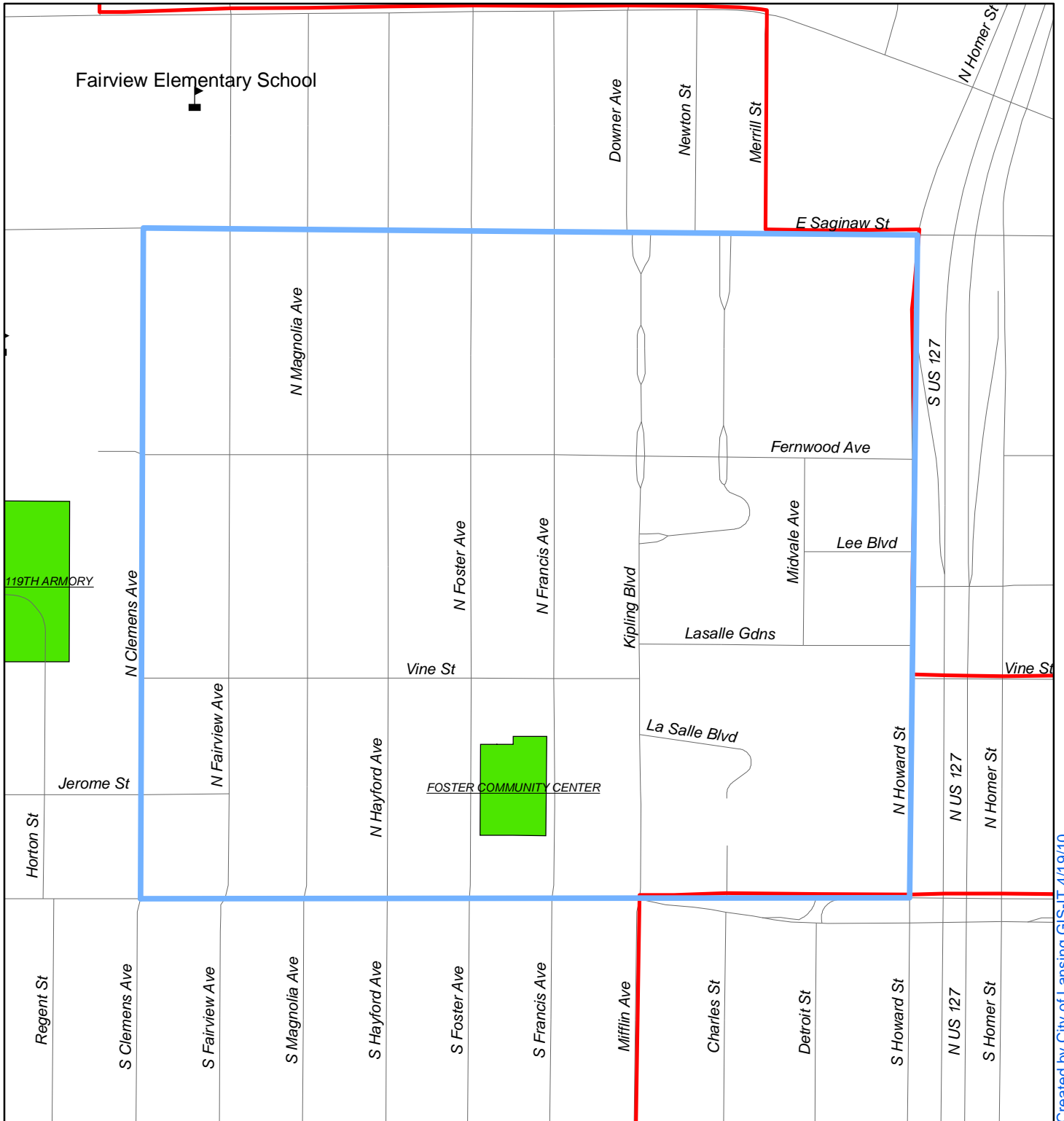
Legend

-  Schools
-  Lansing Boundary
-  Parks
-  Rivers






[Back to Main Map](#)

Foster Your Neighborhood



Created by City of Lansing GIS-IT 4/19/10

Legend

-  Schools
-  Lansing Boundary
-  Parks
-  Rivers



NOT TO SCALE





[Back to Main Map](#)

Genesse Neighborhood Association




Created by City of Lansing GIS-IT 4/19/10

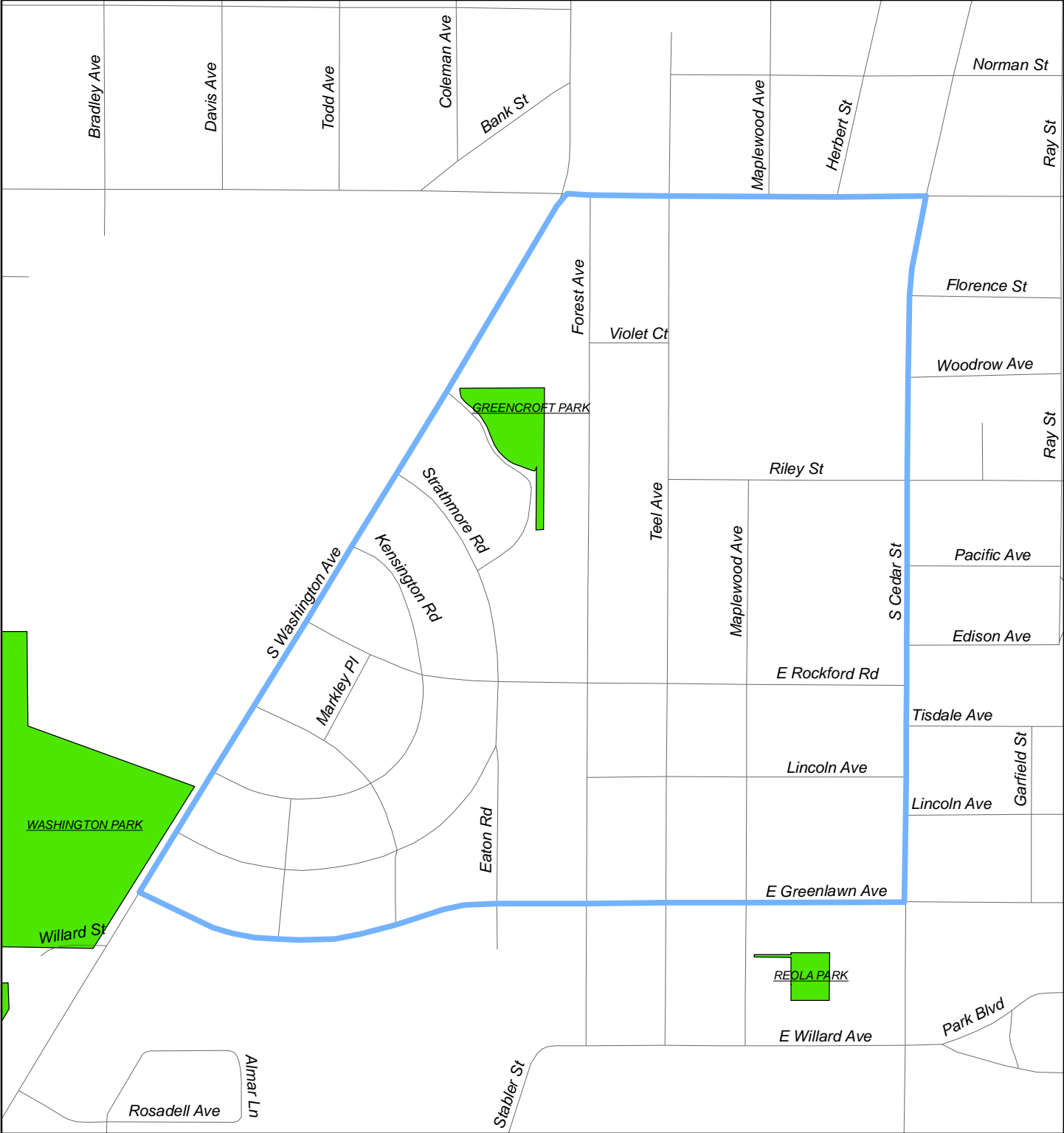
Legend

-  Schools
-  Lansing Boundary
-  Parks
-  Rivers

[Back to Main Map](#)








Greencroft Park Neighborhood



Created by City of Lansing GIS-IT 4/19/10

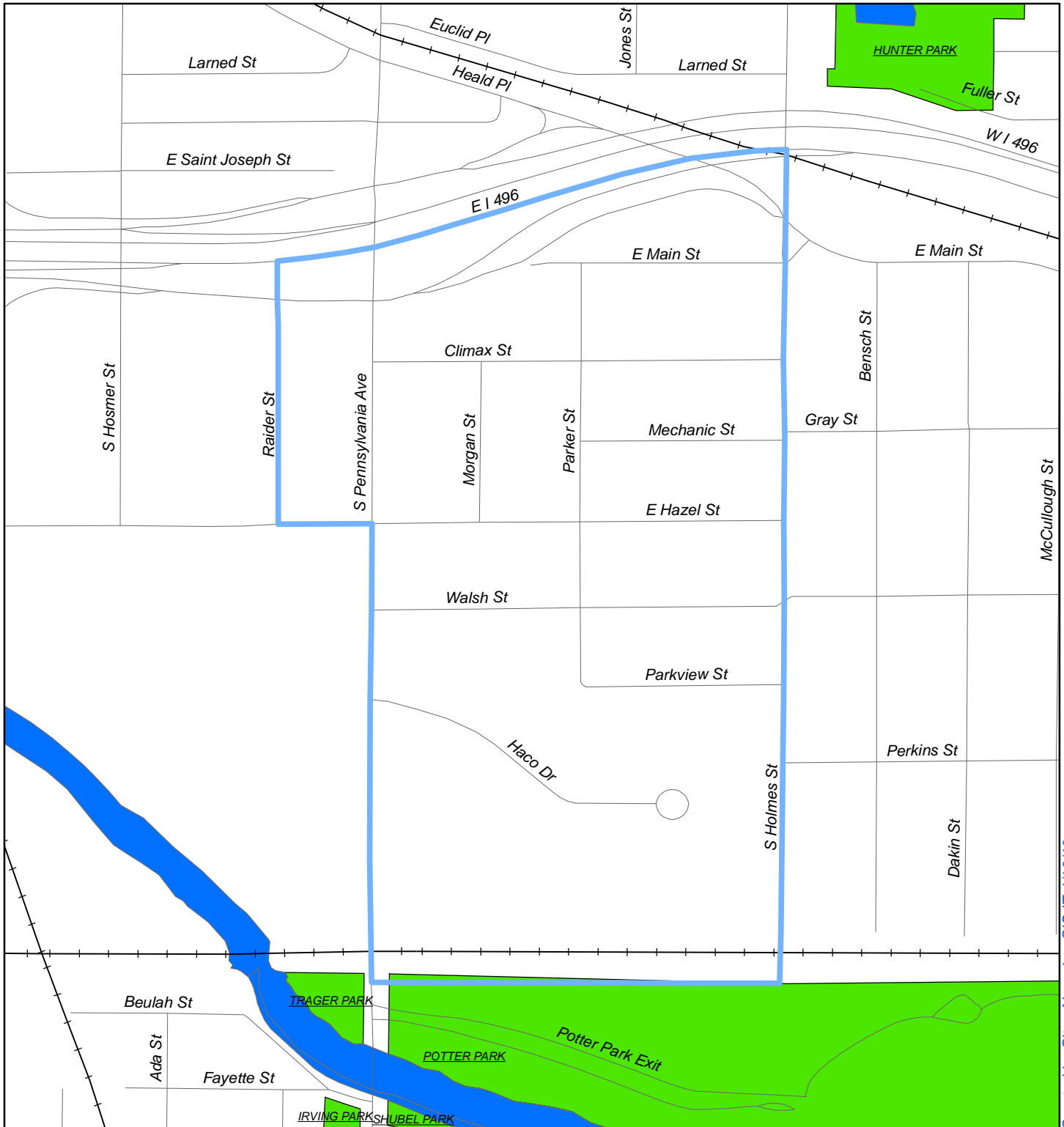
Legend

-  Schools
-  Lansing Boundary
-  Parks
-  Rivers








[Back to Main Map](#)

Holmes Street School Community



Legend

-  Schools
-  Lansing Boundary
-  Parks
-  Rivers







[Back to Main Map](#)


Hunter Park East Residential Organization



Created by City of Lansing GIS-IT 4/19/10

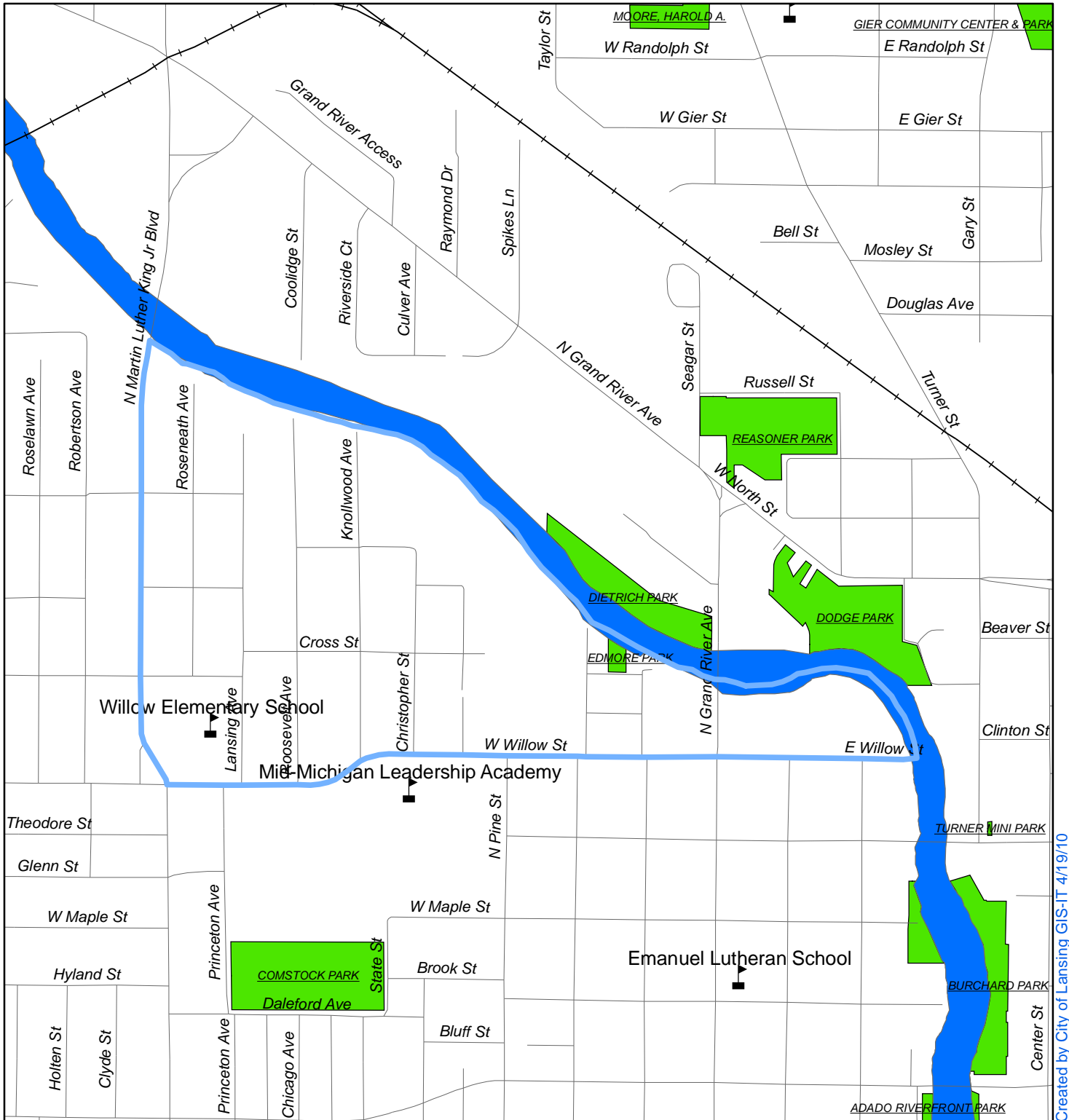
Legend

-  Schools
-  Lansing Boundary
-  Parks
-  Rivers







[Back to Main Map](#)

Knollwood Willow Neighborhood Association



Created by City of Lansing GIS-IT 4/19/10

Legend

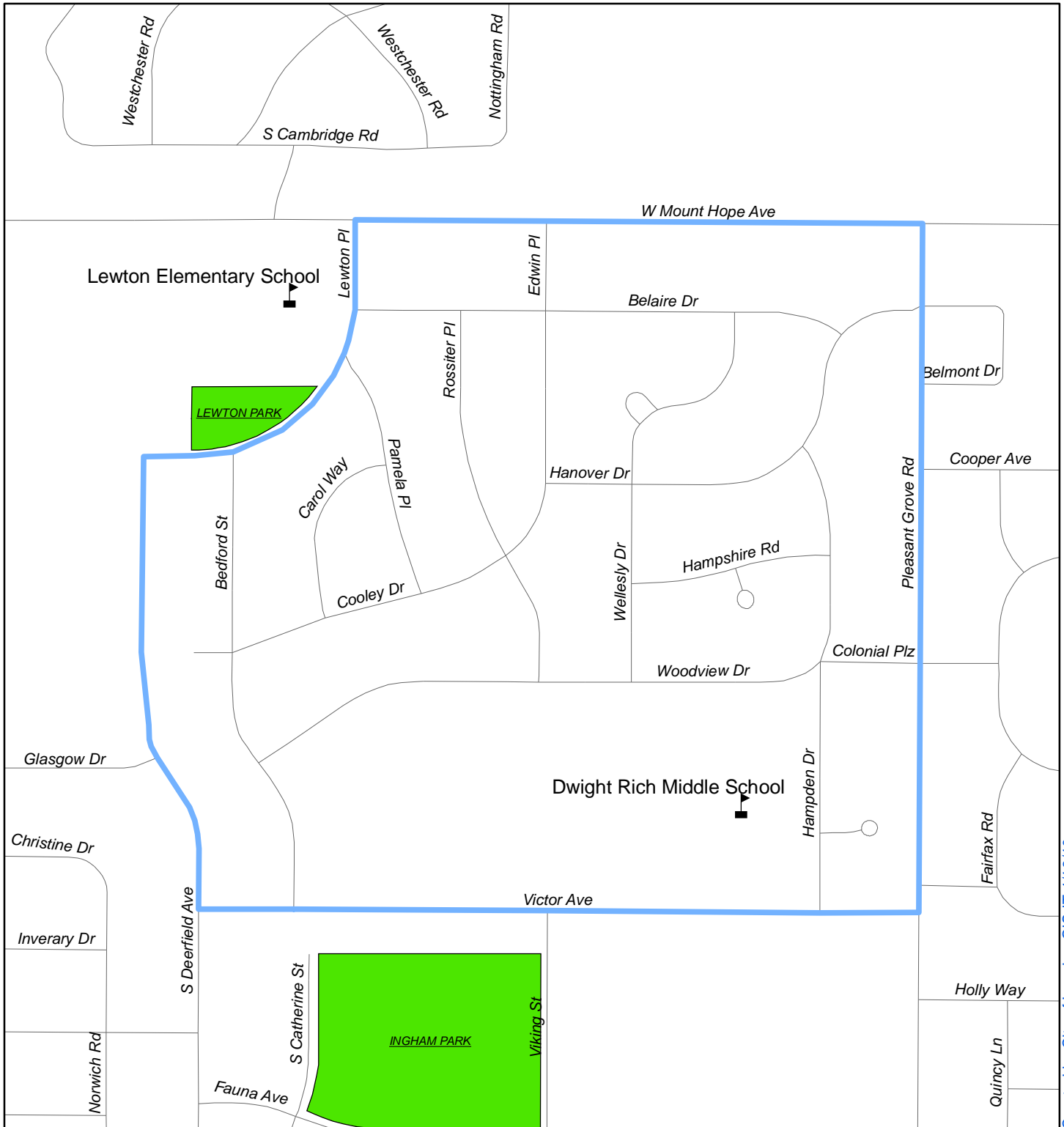
-  Schools
-  Lansing Boundary
-  Parks
-  Rivers



NOT TO SCALE





[Back to Main Map](#)

Lewton Rich Neighborhood Association




Created by City of Lansing GIS-IT 4/19/10

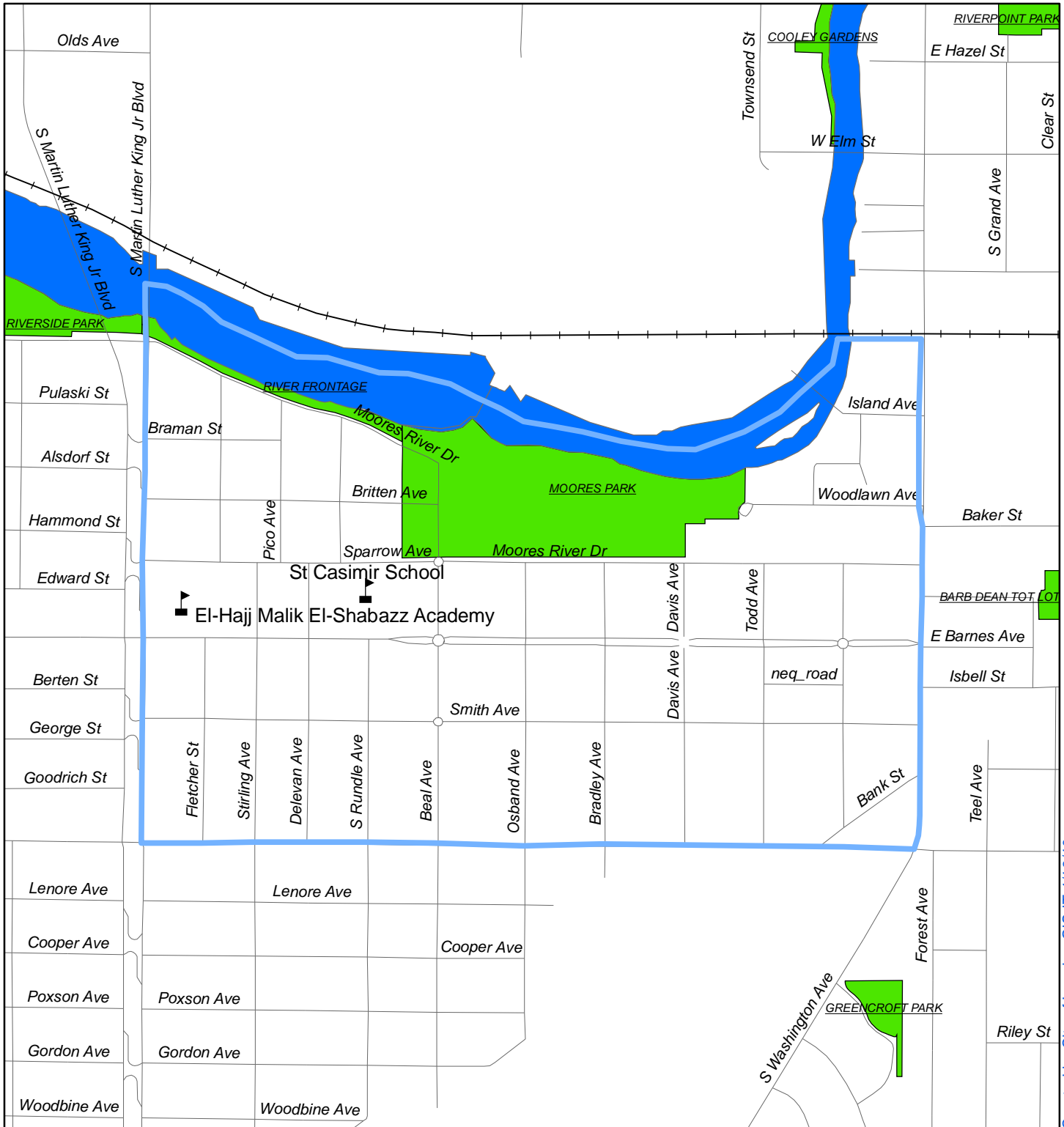
Legend

-  Schools
-  Lansing Boundary
-  Parks
-  Rivers

[Back to Main Map](#)








Moore's Park Neighborhood Association



Created by City of Lansing GIS-IT 4/19/10

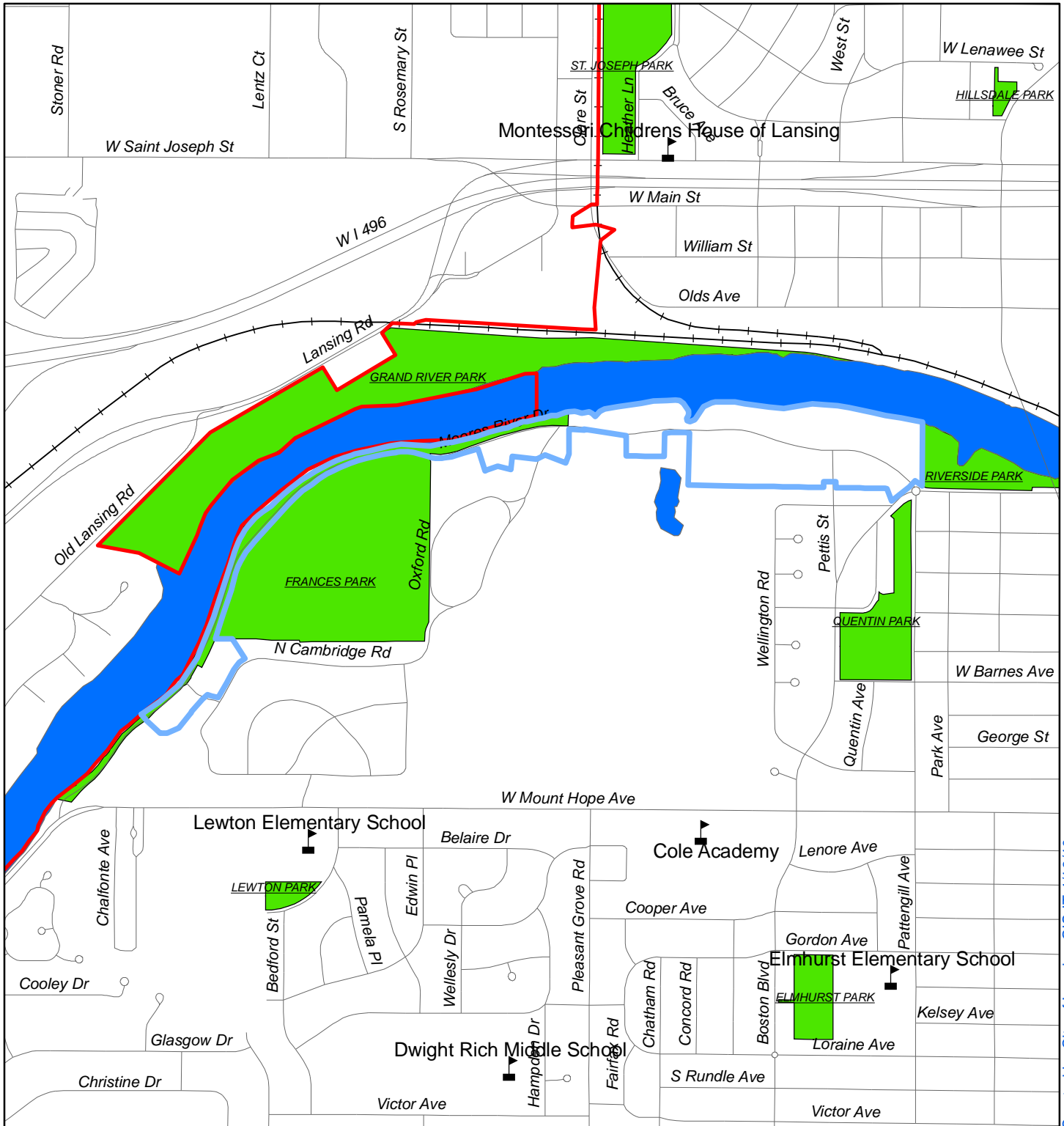
Legend

-  Schools
-  Lansing Boundary
-  Parks
-  Rivers







[Back to Main Map](#)

Moore's River Drive Association




Created by City of Lansing GIS-IT 4/19/10

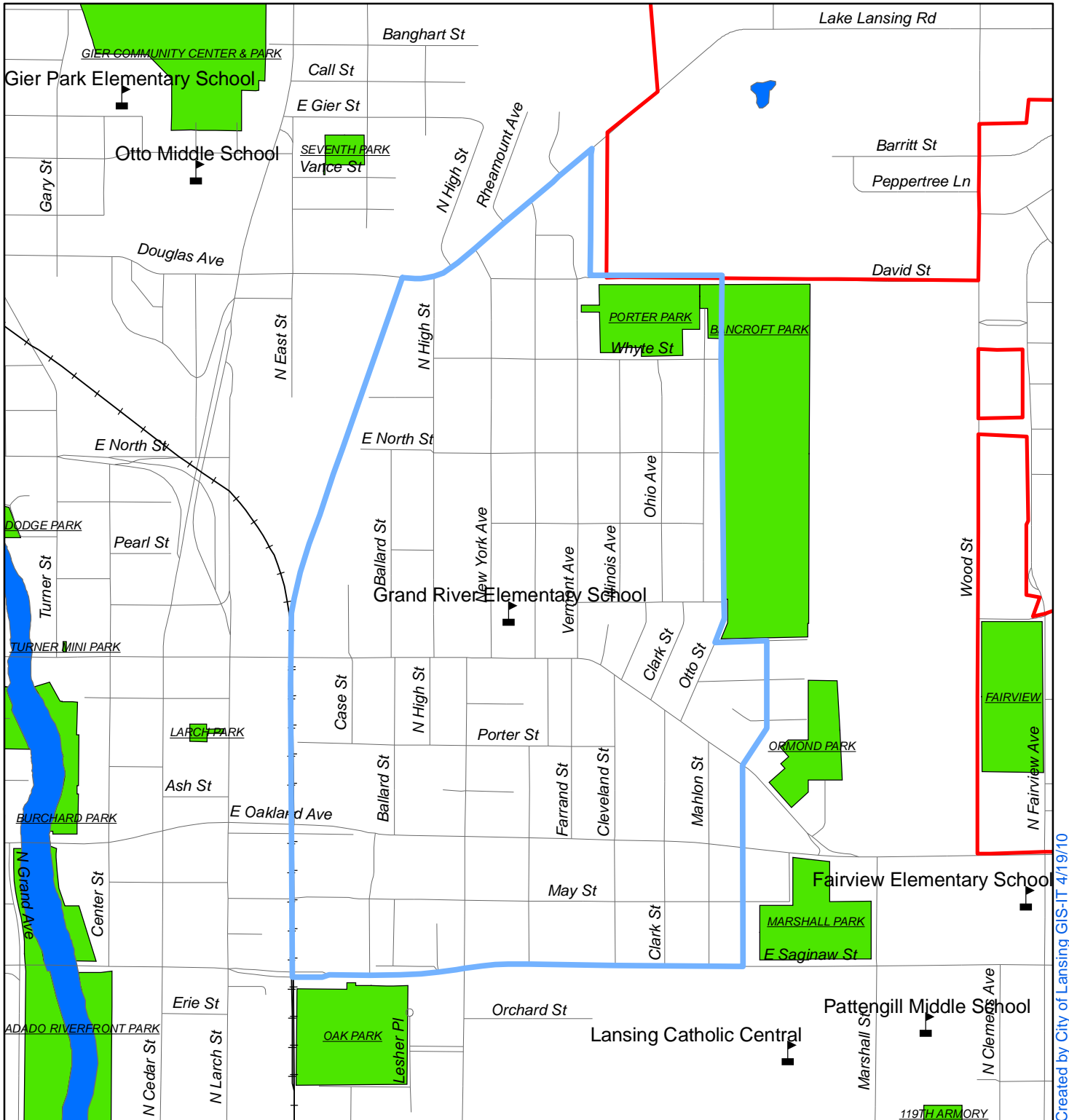
Legend

-  Schools
-  Lansing Boundary
-  Parks
-  Rivers

[Back to Main Map](#)







Northtown Neighborhood Association




Created by City of Lansing GIS-IT 4/19/10

Legend

-  Schools
-  Lansing Boundary
-  Parks
-  Rivers

[Back to Main Map](#)







Oak Park Neighborhood Association




Created by City of Lansing GIS-IT 4/19/10

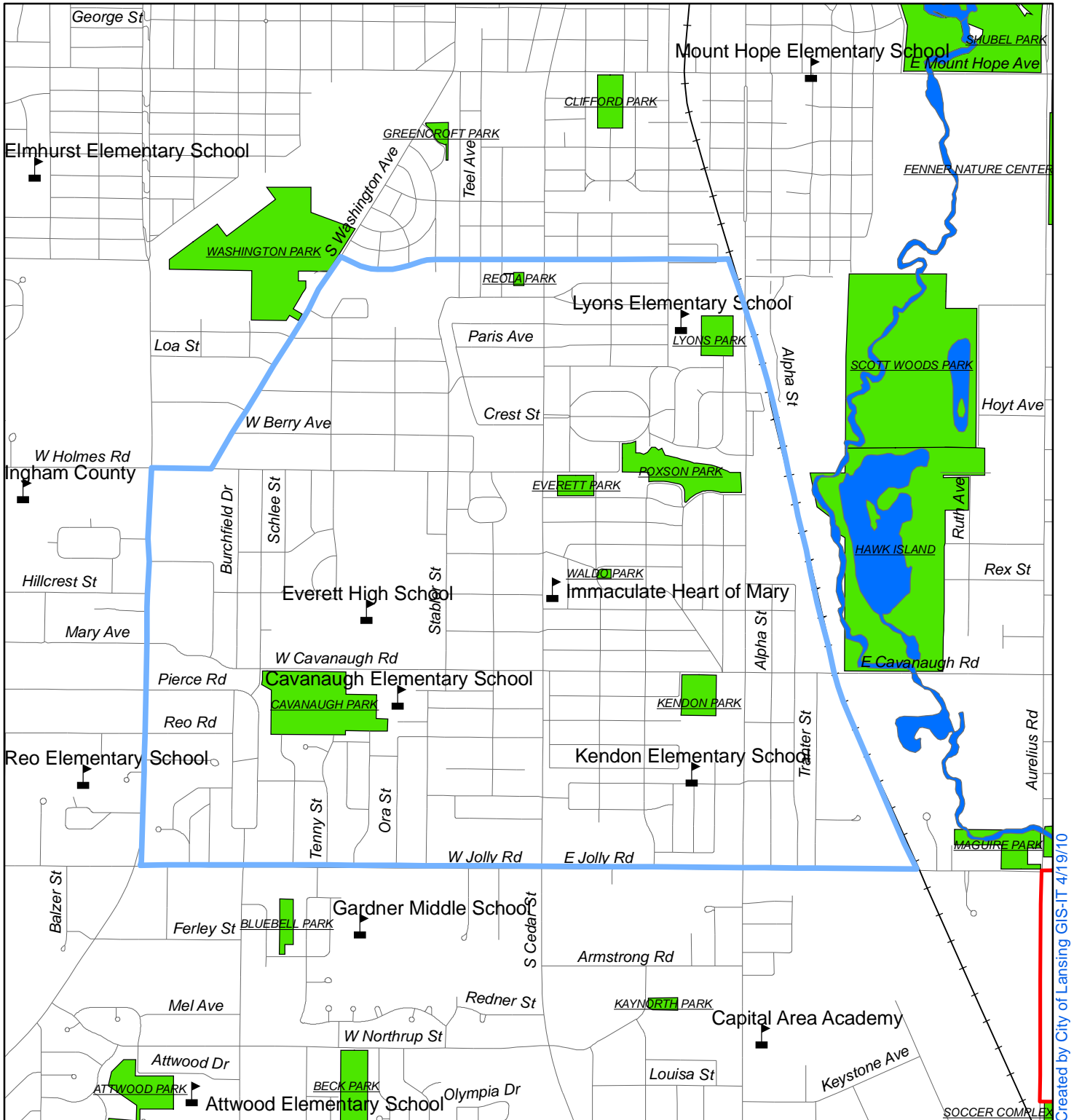
Legend

-  Schools
-  Lansing Boundary
-  Parks
-  Rivers

[Back to Main Map](#)







Old Everett Neighborhood Organization



Created by City of Lansing GIS-IT 4/19/10

Legend

-  Schools
-  Lansing Boundary
-  Parks
-  Rivers



NOT TO SCALE





[Back to Main Map](#)

Old Forest Neighborhood Association




Created by City of Lansing GIS-IT 4/19/10

Legend

-  Schools
-  Lansing Boundary
-  Parks
-  Rivers

[Back to Main Map](#)







P.L.A.C.E.



Created by City of Lansing GIS-IT 4/19/10

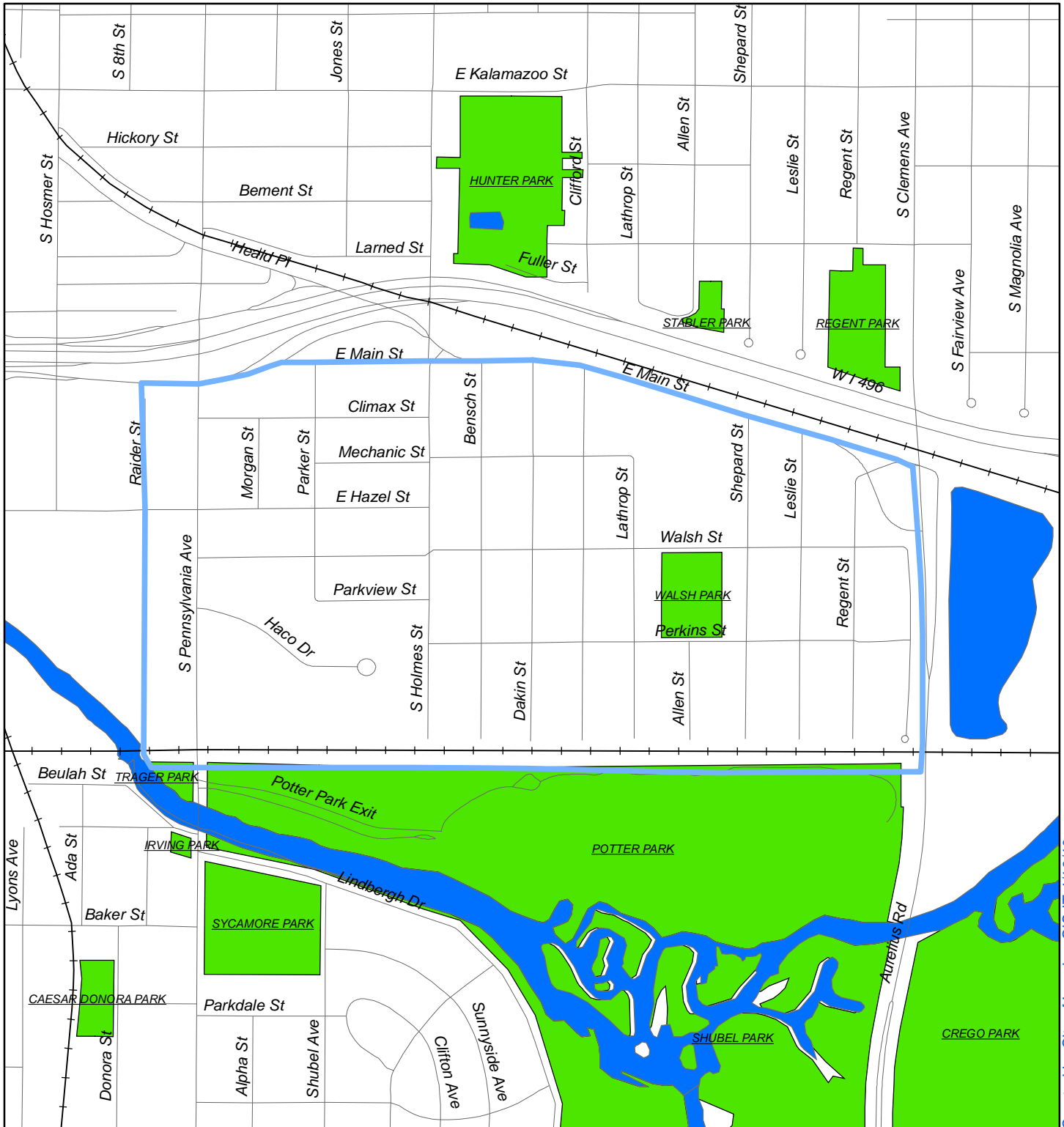
Legend

-  Schools
-  Lansing Boundary
-  Parks
-  Rivers

N

NOT TO SCALE





[Back to Main Map](#)

Potter Walsh Neighborhood Association



Created by City of Lansing GIS-IT 4/19/10

Legend

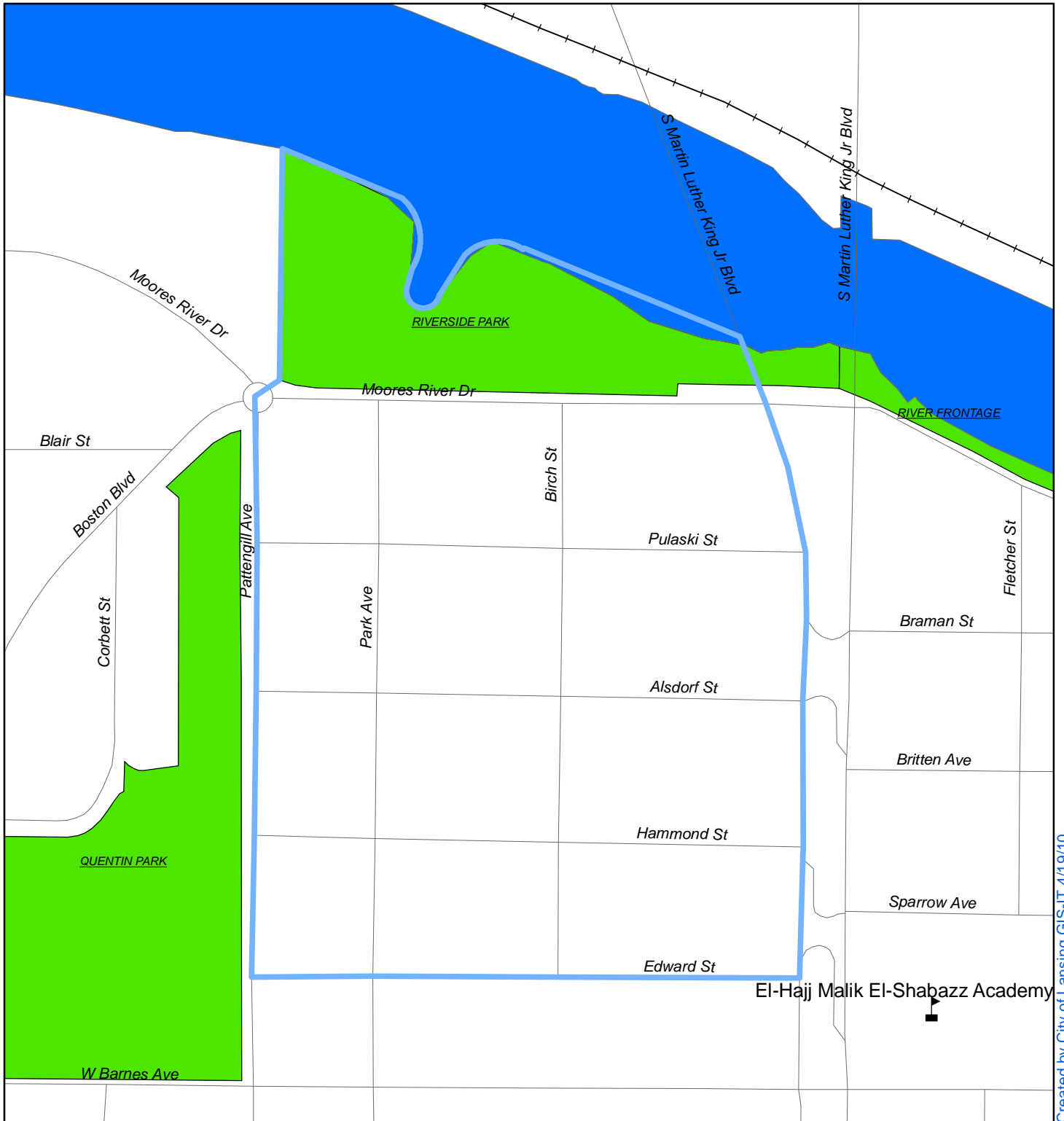
-  Schools
-  Lansing Boundary
-  Parks
-  Rivers



NOT TO SCALE





[Back to Main Map](#)

Riverside Neighborhood Association




Created by City of Lansing GIS-IT 4/19/10

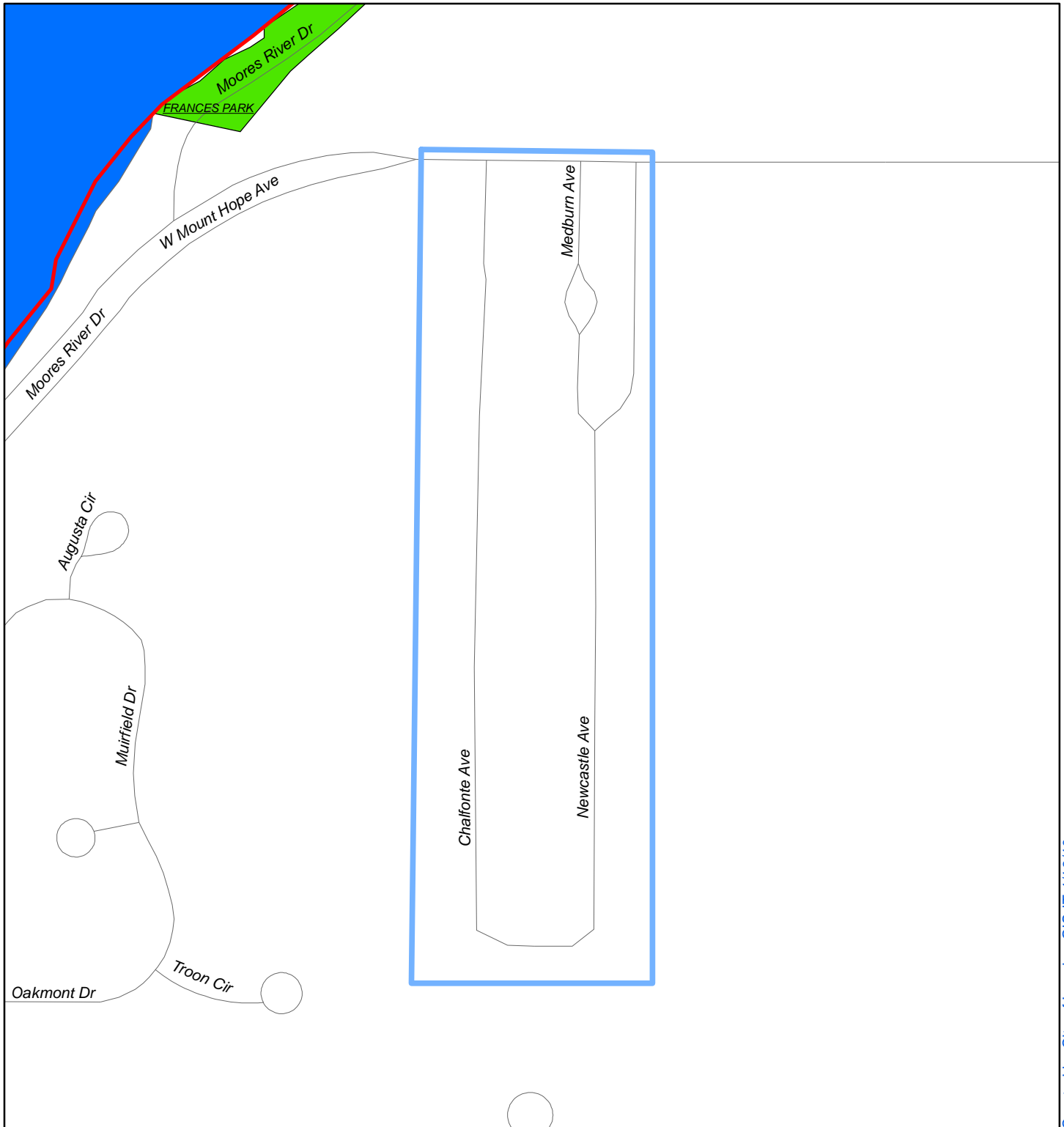
Legend

-  Schools
-  Lansing Boundary
-  Parks
-  Rivers

[Back to Main Map](#)







Riverview Estates Neighbors United




Created by City of Lansing GIS-IT 4/19/10

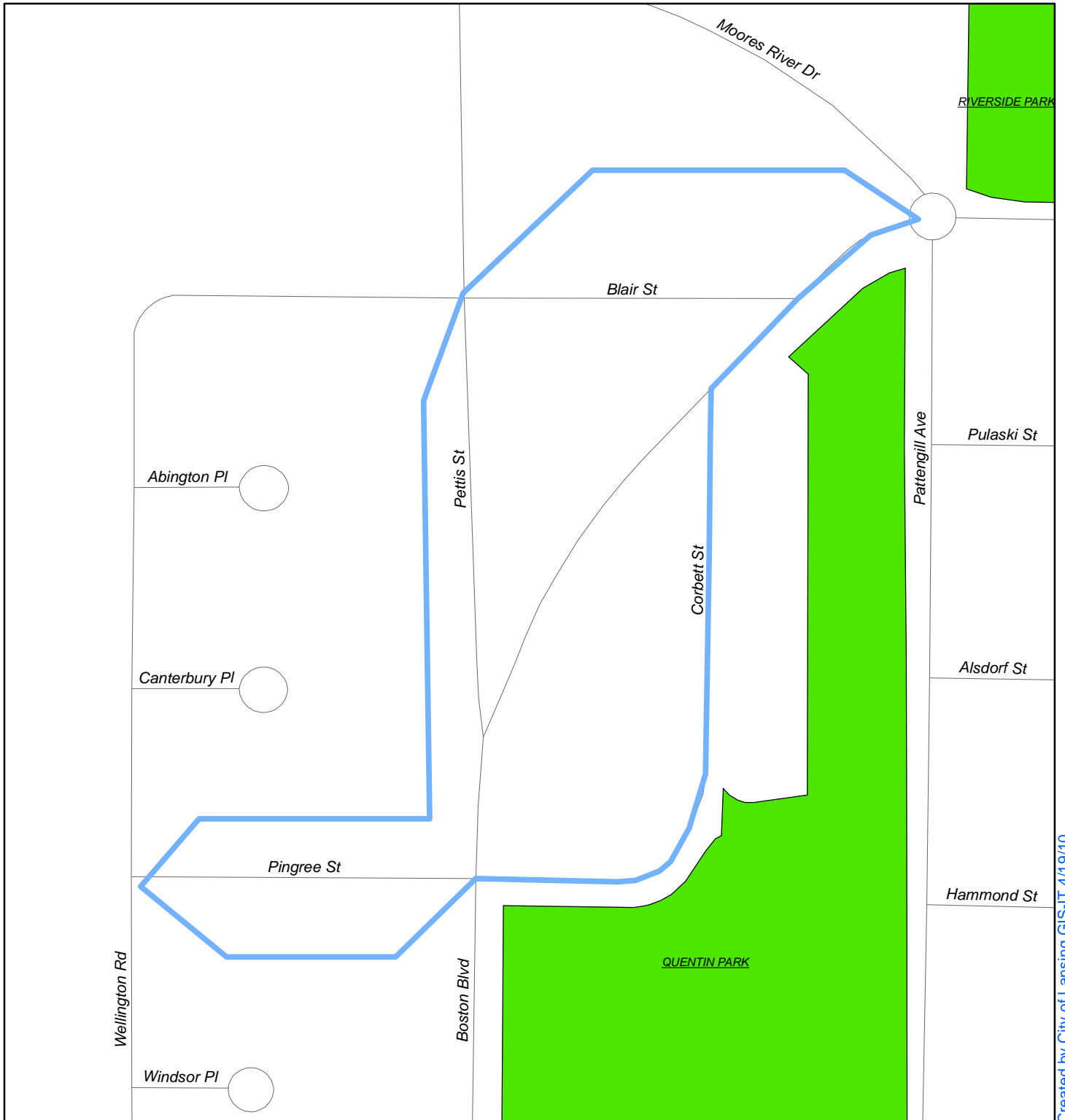
Legend

-  Schools
-  Lansing Boundary
-  Parks
-  Rivers

[Back to Main Map](#)








Sagamore Hills Neighborhood Association



Created by City of Lansing GIS-IT 4/19/10

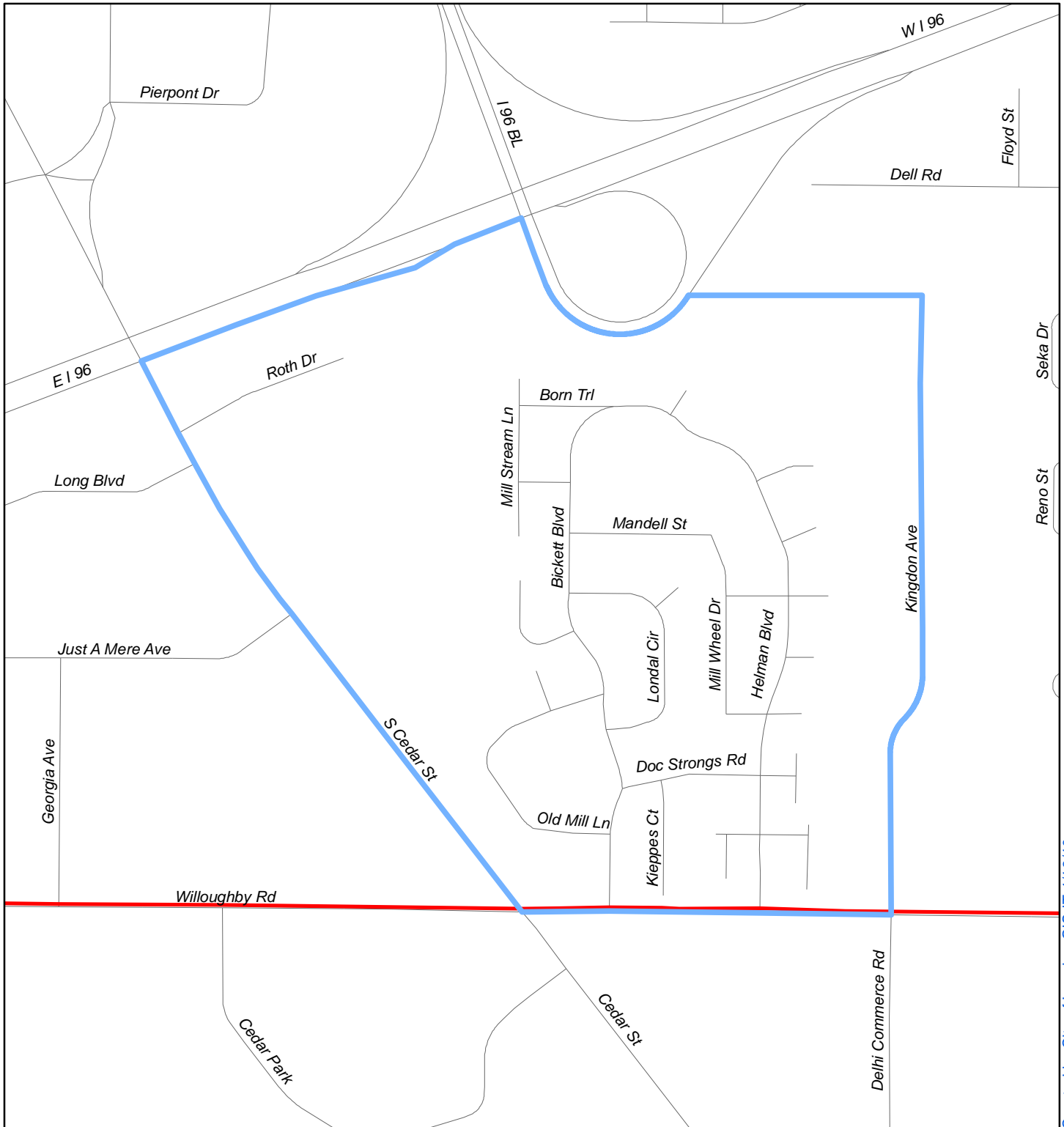
Legend

-  Schools
-  Lansing Boundary
-  Parks
-  Rivers

N

NOT TO SCALE





[Back to Main Map](#)


South Lansing Manufactured Homeowners Association



Created by City of Lansing GIS-IT 4/19/10

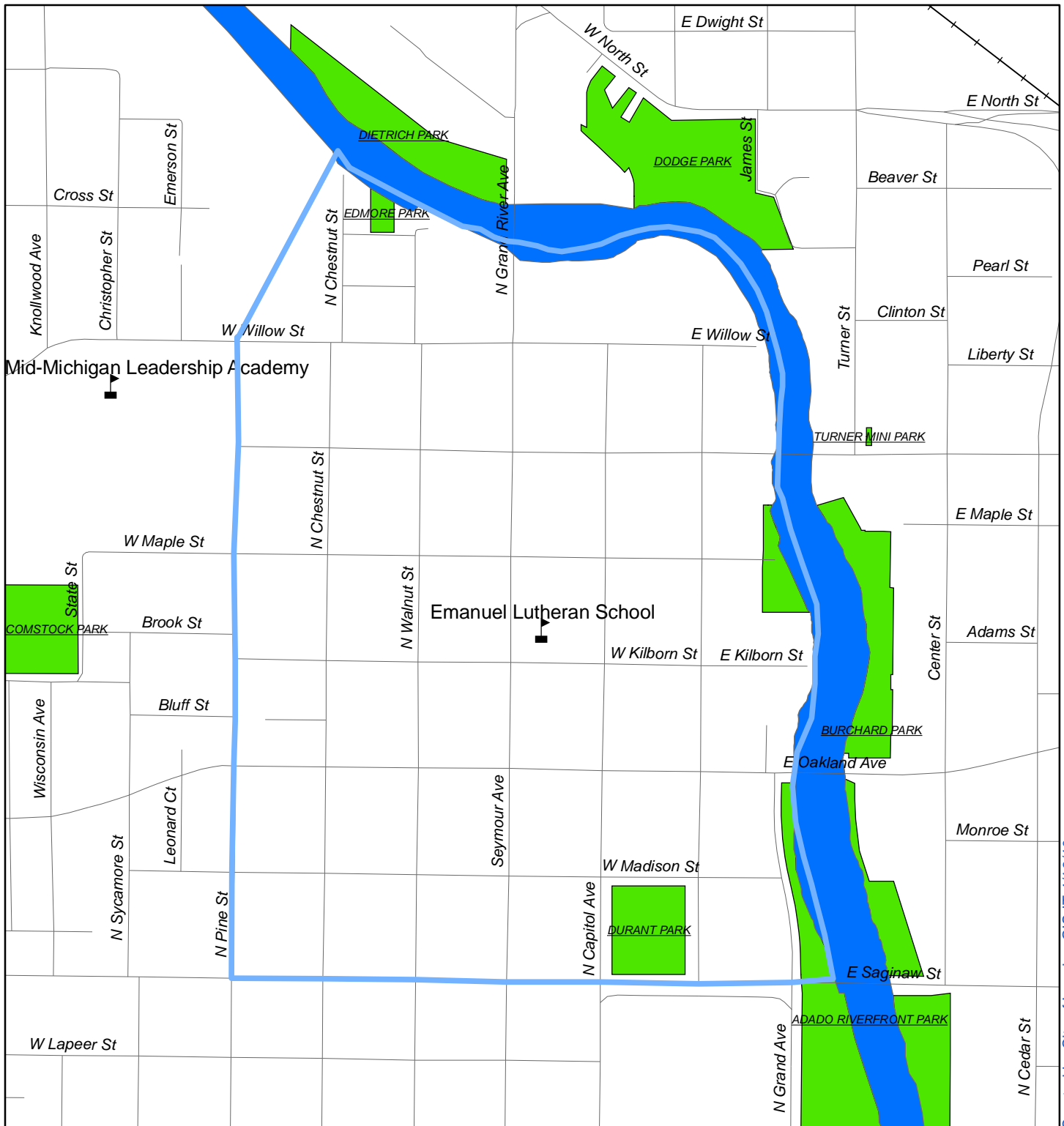
Legend

-  Schools
-  Lansing Boundary
-  Parks
-  Rivers







[Back to Main Map](#)

Walnut Neighborhood Organization




Created by City of Lansing GIS-IT 4/19/10

Legend

-  Schools
-  Lansing Boundary
-  Parks
-  Rivers

[Back to Main Map](#)







We Care Neighborhood Organization



Created by City of Lansing GIS-IT 4/19/10

Legend

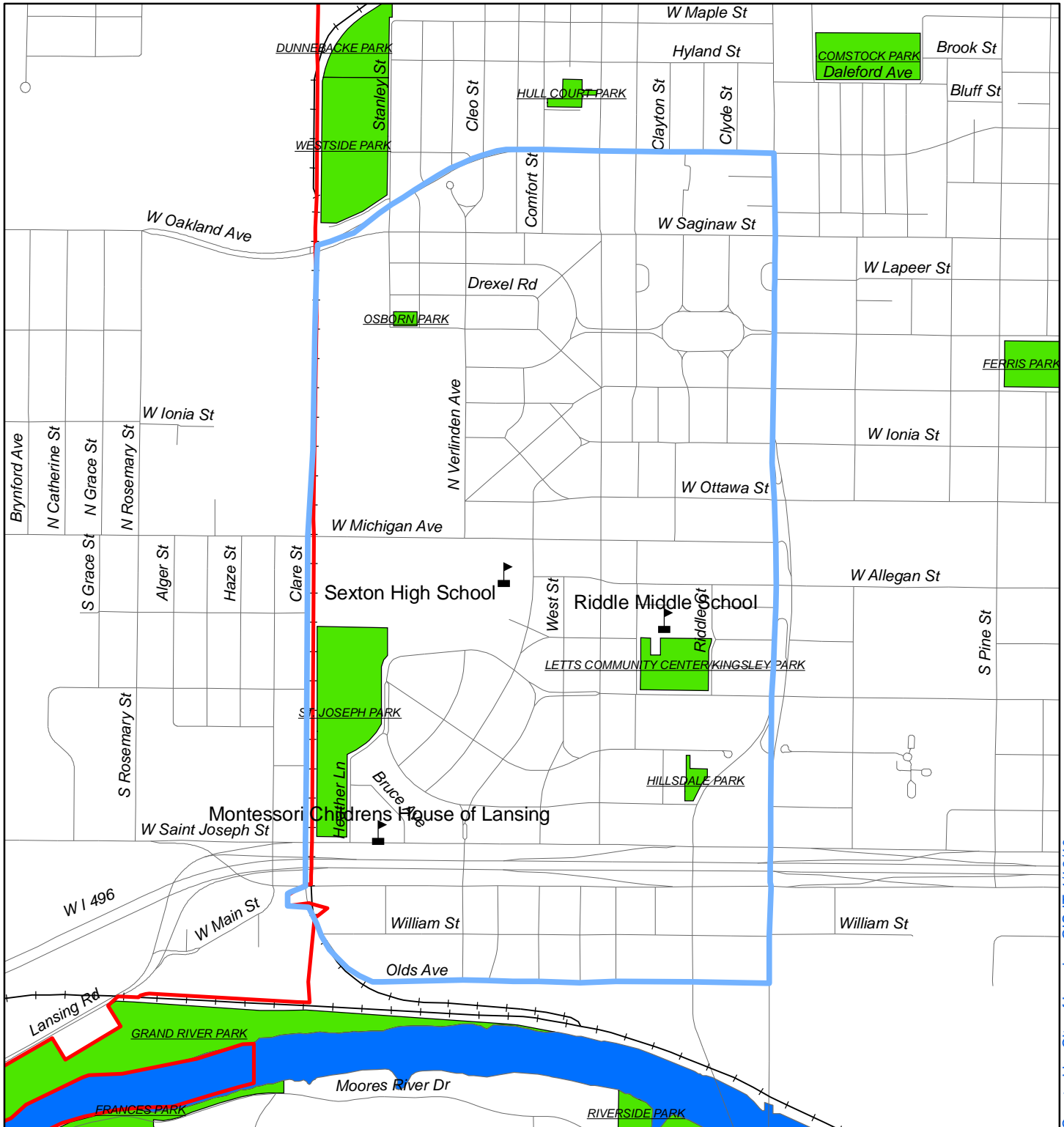
-  Schools
-  Lansing Boundary
-  Parks
-  Rivers



NOT TO SCALE





[Back to Main Map](#)

Westside Neighborhood Association



Created by City of Lansing GIS-IT 4/19/10

Legend

-  Schools
-  Lansing Boundary
-  Parks
-  Rivers



NOT TO SCALE





[Back to Main Map](#)

Wood-Mere Neighborhood Organization



Created by City of Lansing GIS-IT 4/19/10

Legend

-  Schools
-  Lansing Boundary
-  Parks
-  Rivers

[Back to Main Map](#)

